
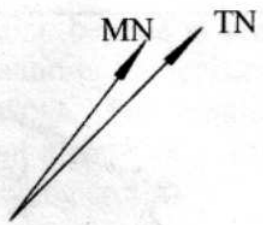


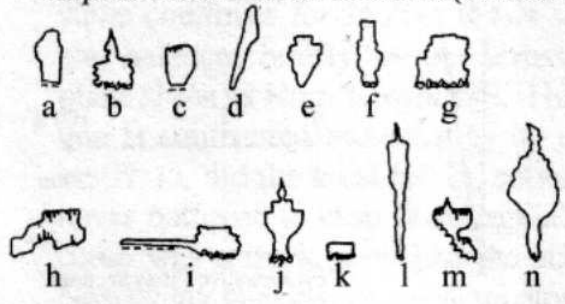
DEVIS HOLE MINE CAVE
Grinton, Swaledale
The Central Maze Area

NGR SE 052961 Alt. 350 m
 Length c 1615 m (5300 ft)
 Survey BCRA Gr 4 b MSG 1973-4



Level continues
 88 m to Main Junction

Representative Cross Sections (x2 scale)



Surveyors
 C.Carson, J.Dale, S.D.Hodgson,
 C.Pattison, D.Rackstraw, A.Riles,
 P.F.Ryder, M.Shaw, E.Shield,
 A.Skelton, G.Stevens,
 M.Stockwell, A.Younger