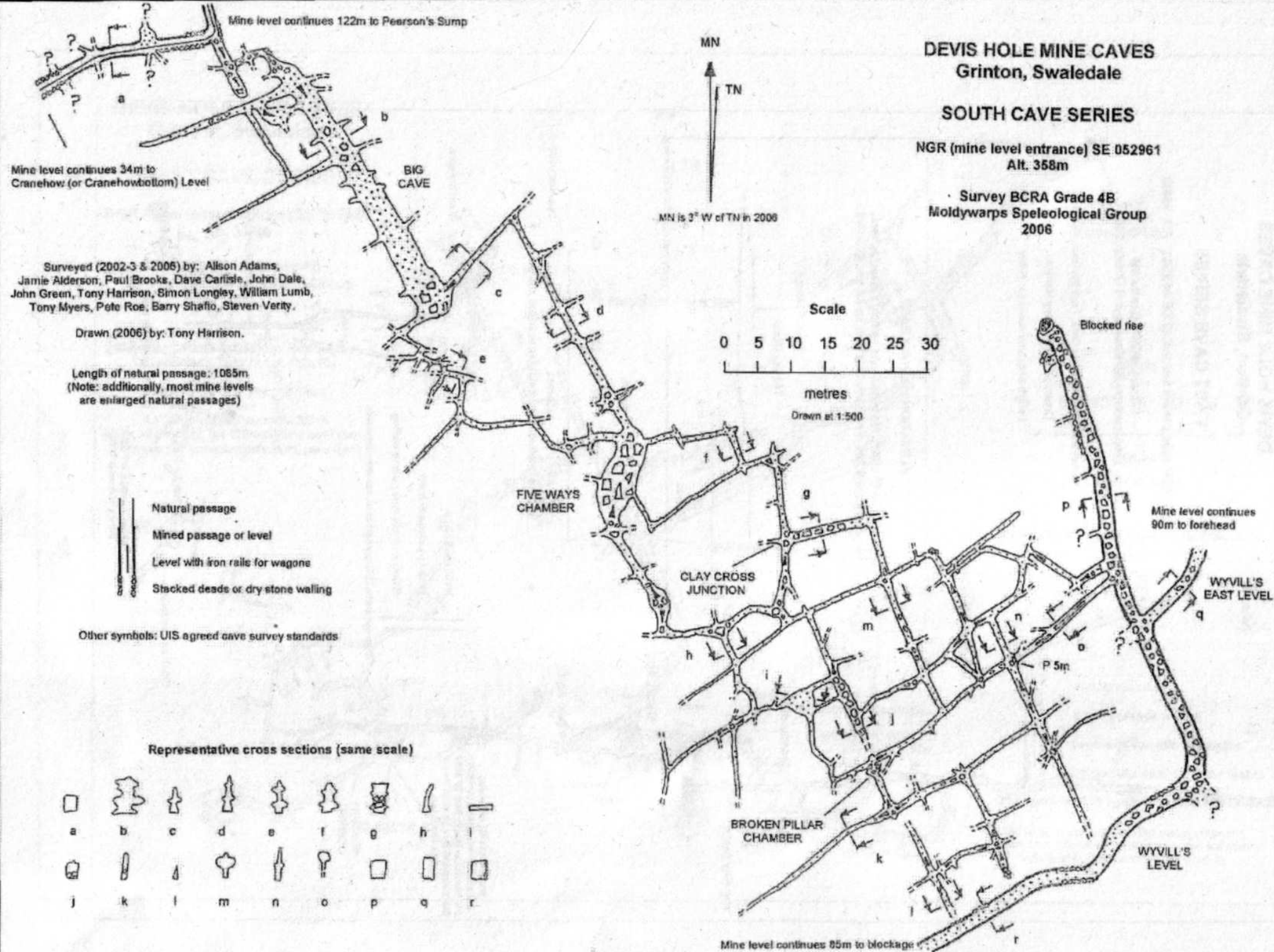


DEVIS HOLE MINE CAVES
Grinton, Swaledale

SOUTH CAVE SERIES

NGR (mine level entrance) SE 052961
Alt. 358m

Survey BCRA Grade 4B
Moldywarps Speleological Group
2006



Mine level continues 122m to Pearson's Sump

Mine level continues 34m to
Cranehow (or Cranehowbottom) Level

Surveyed (2002-3 & 2006) by: Alison Adams,
Jamie Alderson, Paul Brooks, Dave Carlisle, John Dale,
John Green, Tony Harrison, Simon Longley, William Lumb,
Tony Myers, Pete Roe, Barry Shafiq, Steven Verity.

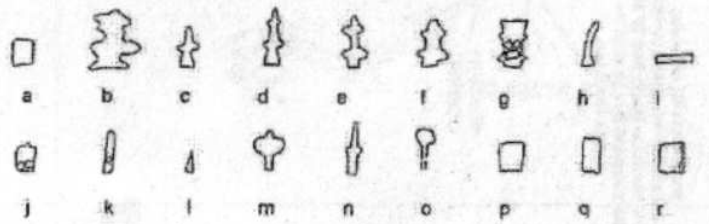
Drawn (2006) by: Tony Harrison.

Length of natural passage: 1085m
(Note: additionally, most mine levels
are enlarged natural passages)

- Natural passage
- Mined passage or level
- Level with iron rails for wagone
- Stacked deads or dry stone walling

Other symbols: UIS agreed cave survey standards

Representative cross sections (same scale)



Mine level continues 85m to blockage


Blocked rise

Mine level continues
90m to forehead

WYVILL'S
EAST LEVEL

WYVILL'S
LEVEL

Scale



metres

Drawn at 1:500