

DEVIS HOLE MINE CAVES
Grinton, Swaledale

WEST CAVE SERIES

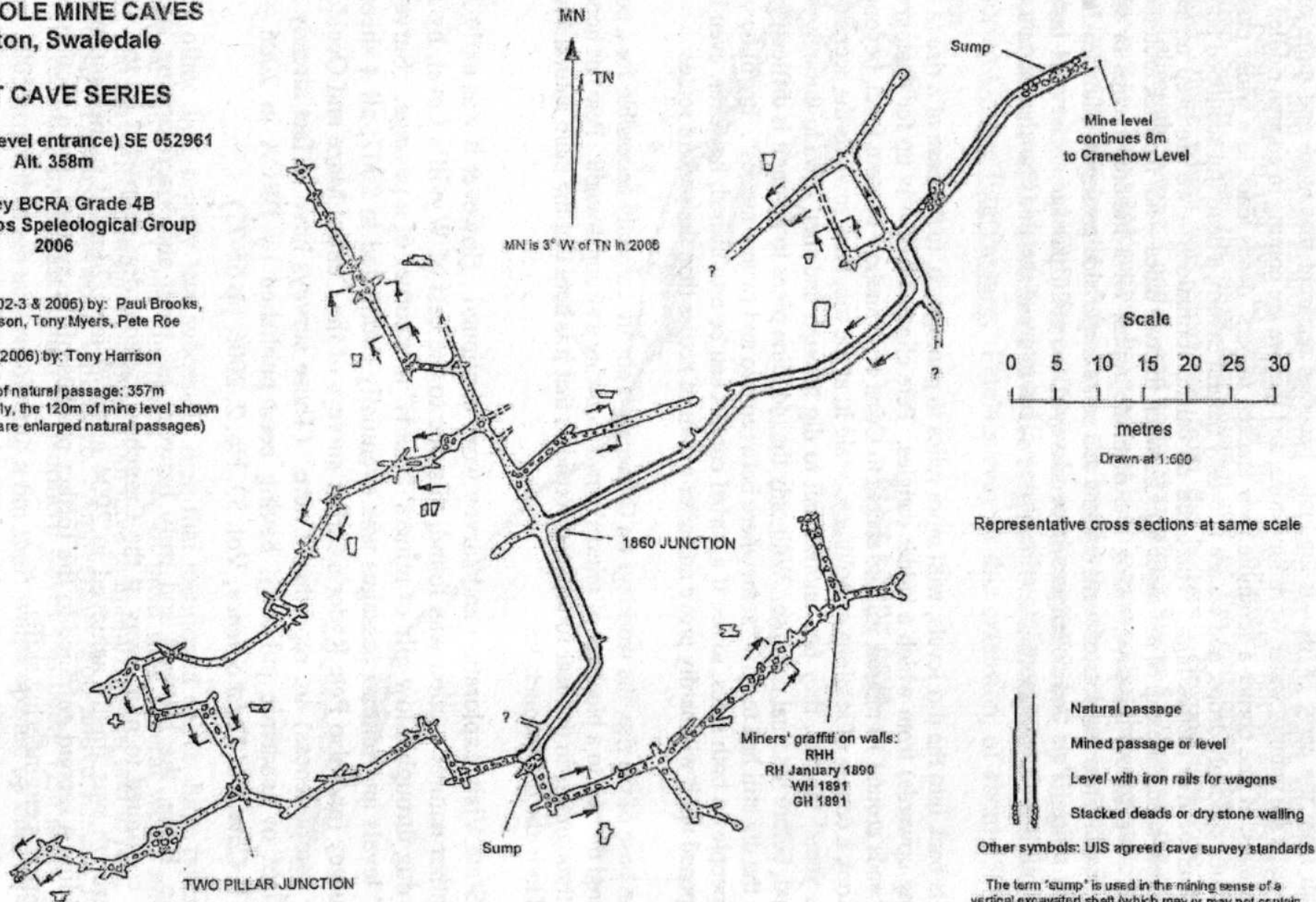
NGR (mine level entrance) SE 052961
Alt. 358m

Survey BCRA Grade 4B
Moldywarps Speleological Group
2006

Surveyed (2002-3 & 2006) by: Paul Brooks,
Tony Harrison, Tony Myers, Pete Roe


Drawn (2006) by: Tony Harrison

Length of natural passage: 357m
(Note: additionally, the 120m of mine level shown
in this survey are enlarged natural passages)







Mine level continues 8m to Cranehow Level

MN is 3° W of TN in 2006



Drawn at 1:600

Representative cross sections at same scale

-  Natural passage
 -  Mined passage or level
 -  Level with iron rails for wagons
 -  Stacked deads or dry stone walling
- Other symbols: UIS agreed cave survey standards

The term 'sump' is used in the mining sense of a vertical excavated shaft (which may or may not contain water), and not in the usual caving sense.