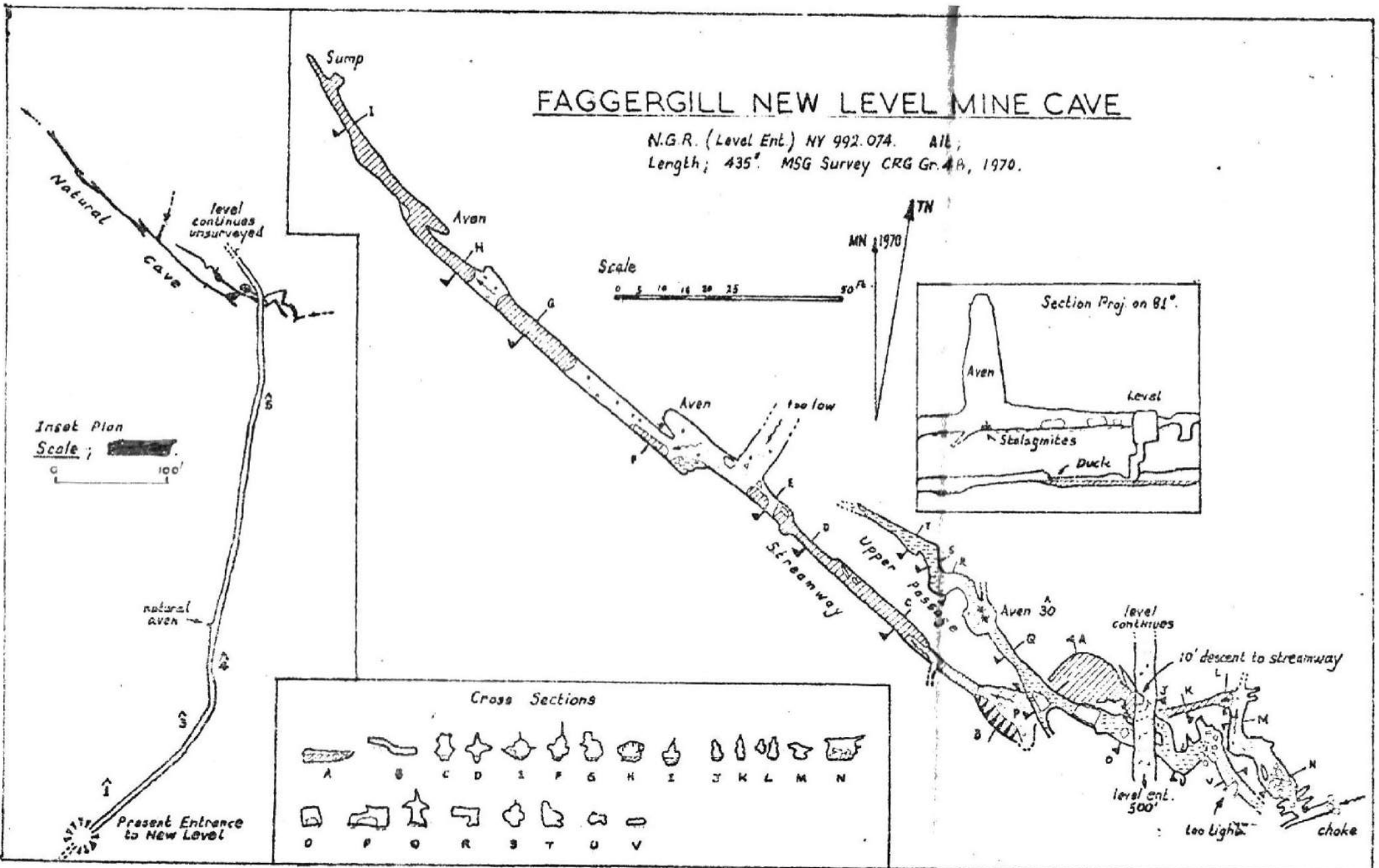


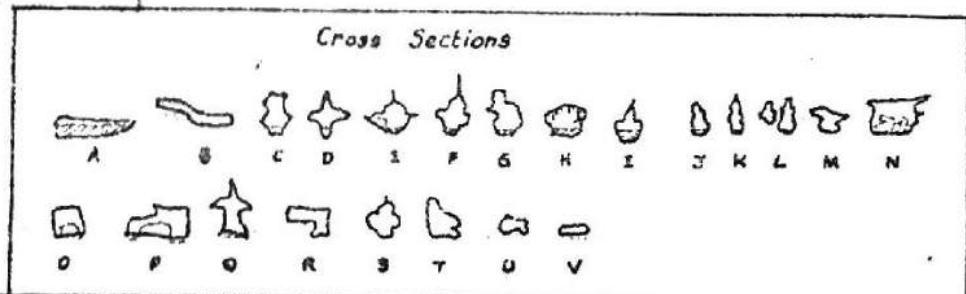
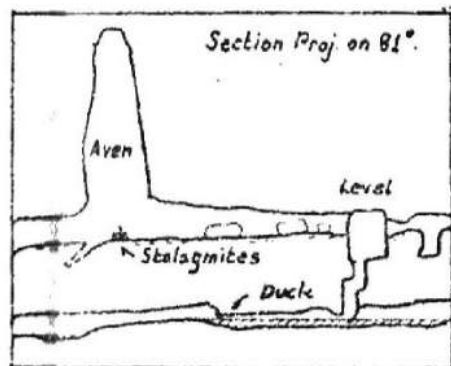
# FAGGERGILL NEW LEVEL MINE CAVE

N.G.R. (Level Ent) NY 992.074. All;  
 Length; 435'. MSG Survey CRG Gr. 4 B, 1970.



Inset Plan  
 Scale; 0 100'

Scale  
 0 5 10 15 20 25 30 35 40 45 50'



level continues  
 10' descent to streamway  
 level ent. 500'  
 too light  
 choke