

**CAVE No. 1**

SD 86869 93760

Plan length 97m

**SOD HOLE GILL  
CAVES AND  
SHIVERY GILL POT**

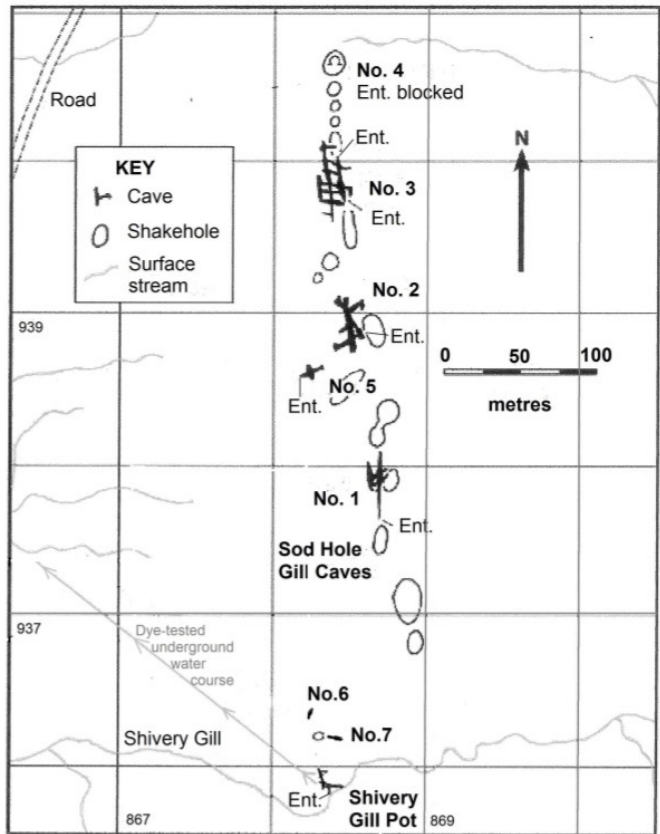
**Fossdale,  
Wensleydale**

**August 2015**

Surveyed by: T Harrison,  
G Harrison and J Harrison

Drawn by: T Harrison

BCRA Grade 4c



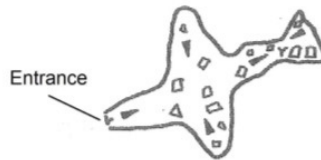
**SHIVERY GILL  
POT**

SD 86837 93580

Plan length  
40m



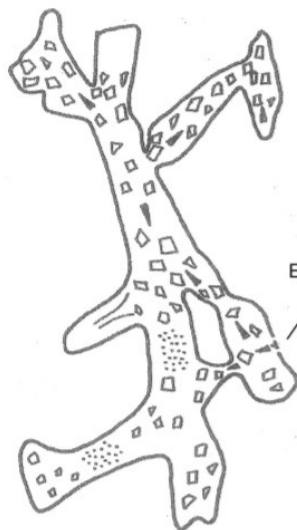
10 metres



**CAVE No. 5**

SD 86818 93857

Plan length 15m



**CAVE No. 2**

SD 86859 93887

Plan length 108m

**CAVE No. 3**

SD 86846 93972

Plan length  
209m

